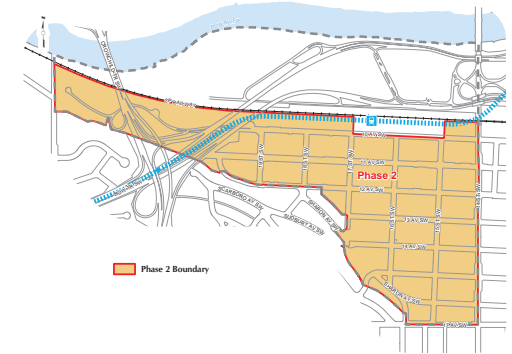
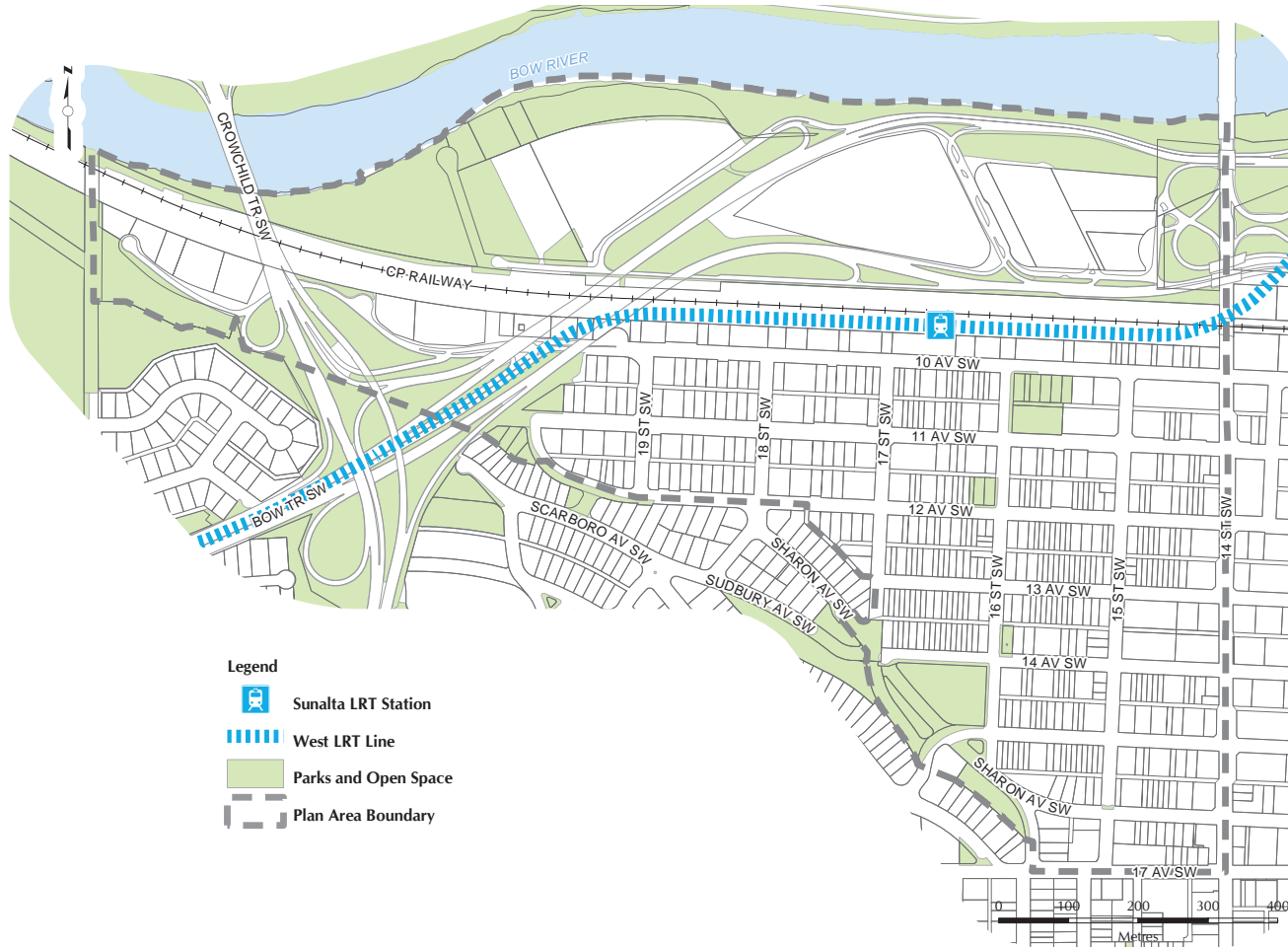
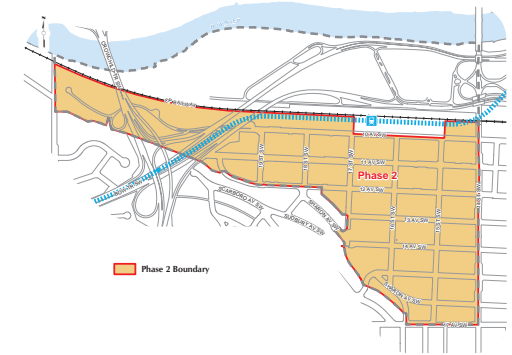
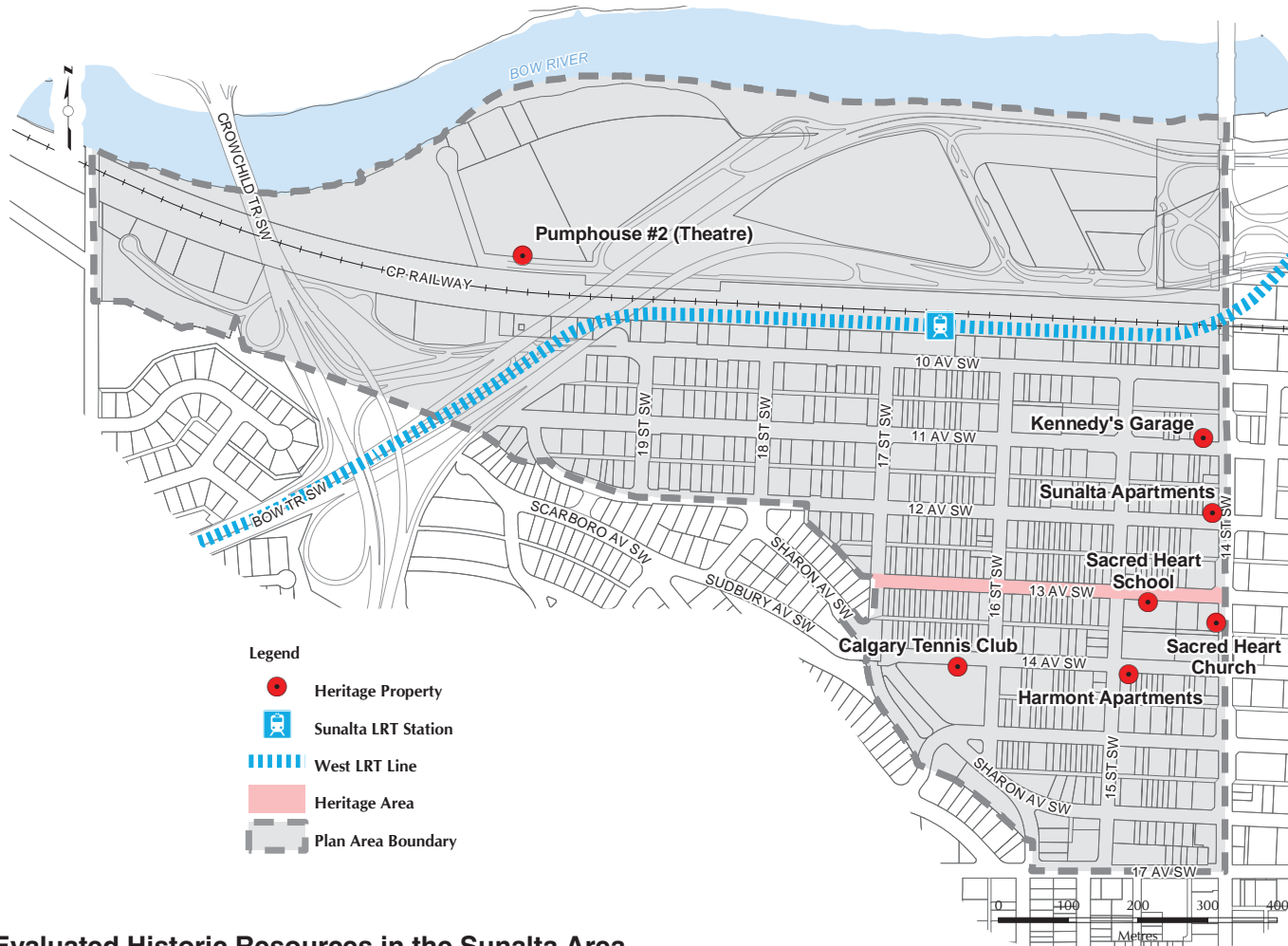


Open Space



- There are a number of existing open spaces accessible to the community of Sunalta
- Policies regarding open space improvements may be developed as part of Phase 2 of the Sunalta ARP amendment

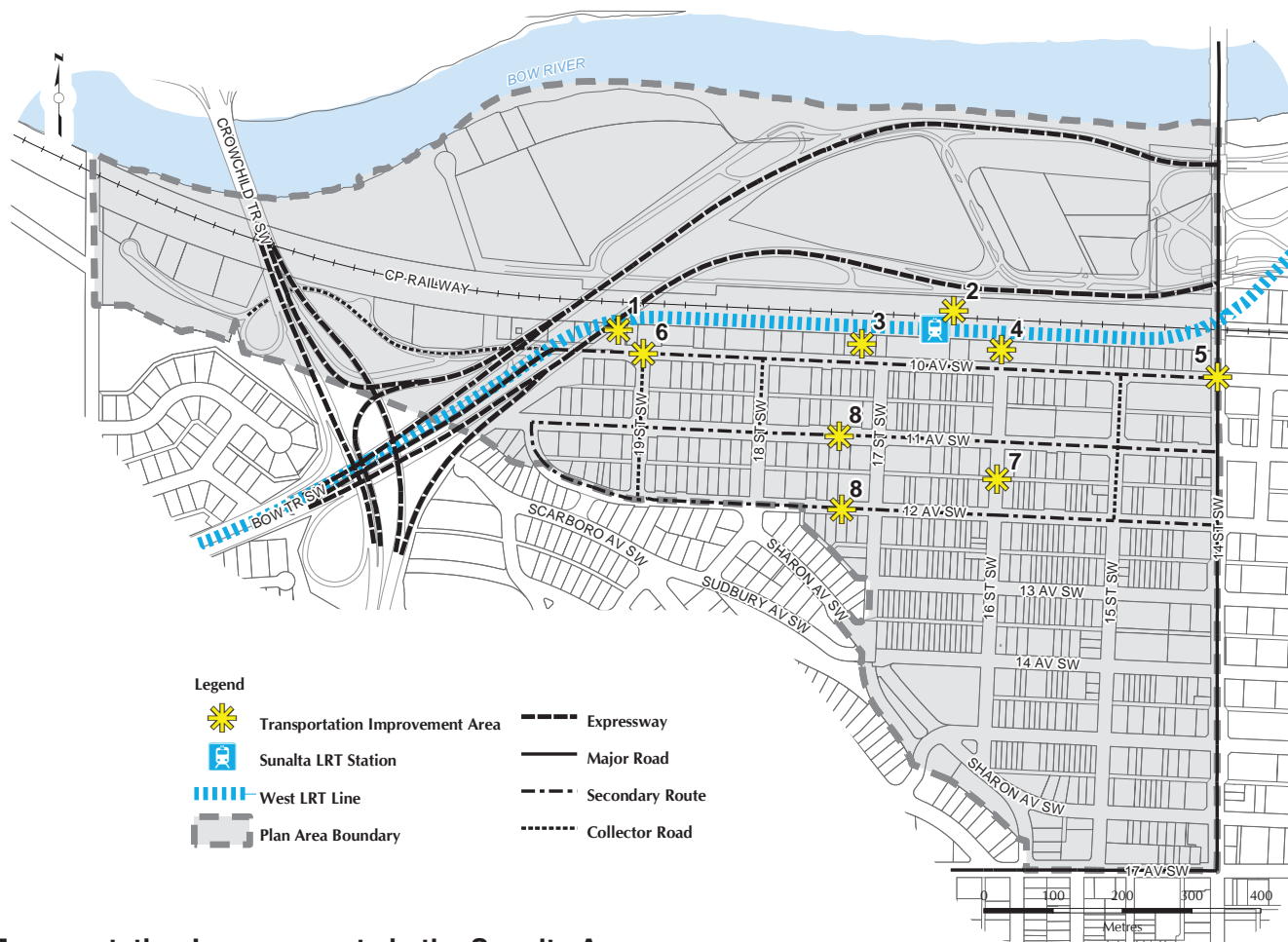
Heritage



- Potential to identify 13 Avenue as a “Heritage area”
- Heritage policies will be developed as part of Phase 2 of the Sunalta ARP amendment

Evaluated Historic Resources in the Sunalta Area

Transportation

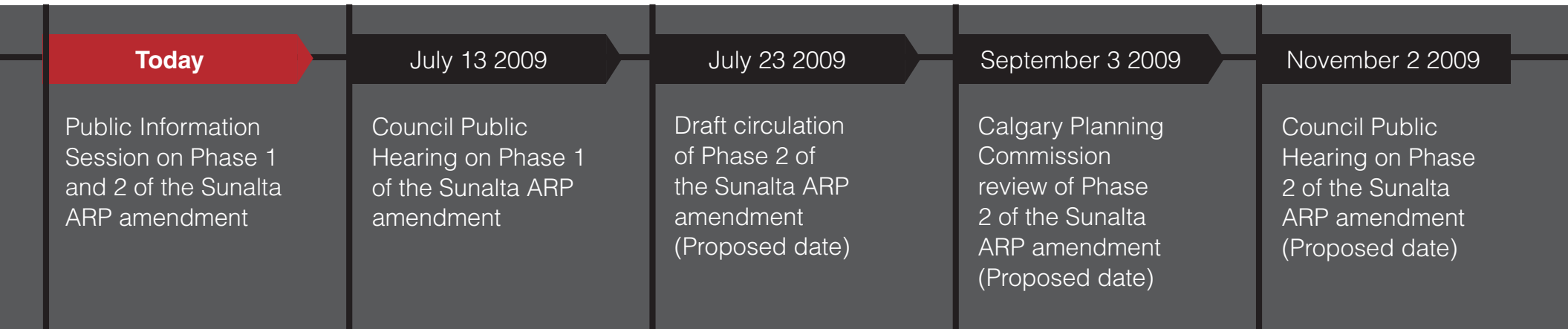


Transportation Improvements in the Sunalta Area

In conjunction with the Sunalta ARP amendments, a number of transportation improvements are being proposed.

1. Improved pedestrian and bicycle connection between 19 Street at 10 Avenue and the Bow River pathway
2. Improved pedestrian and bicycle connection between the north end of the future Sunalta LRT station and the Bow River pathway
3. New laneway north of 10 Avenue
4. Future Sunalta LRT Station and “transit plaza”
5. New intersection at 10 Avenue and 14 Street that will allow for east/west vehicle movements and provide a higher degree of mobility for pedestrians and cyclists
6. Modifications at the west end of 10 Avenue to focus east/west traffic on 10 Avenue and reduce traffic volumes on 11 and 12 Avenue
7. Improved pedestrian and tree environment along 16 Street from 13 Avenue to 10 Avenue
8. Further study to examine modification of 11 and 12 Avenue to provide for sidewalk or boulevard improvements

Timelines and Next Steps



Need more information?

- Talk to a City of Calgary staff member here tonight
- Visit www.westlrt.ca
- Contact planning staff directly: Robyn 268-3480

Get Involved!

- Fill out a questionnaire before leaving
- Attend the Public Hearing of Council on Phase 1 of the Sunalta ARP amendment on July 13 2009
- Review and comment on the draft Phase 2 Sunalta ARP amendment online at www.westlrt.ca after July 23 2009